





LEGEND

-  GORTYRAHILLY WF SITE BOUNDARY
-  QUARRY / CONCRETE PLANT LOCATION
-  COUNTY BOUNDARY



Ordnance Survey
National Mapping Agency

REV.	MODIFICATIONS	BY	DATE

Client **Gortyrähilly Wind DAC**

Project **Proposed Wind Farm at Gortyrähilly, Ballyvourney, Co. Cork**

Stage **Planning**

Title **CIVIL CONSTRUCTION HAUL ROUTE FIGURE 15.3**

Scales **1:100,000 @ A3**

Surveyed	Prepared By	Checked	Date
	A.McC.	D.K.	21-09-2021

© COPYRIGHT OF JENNINGS O'DONOVAN & PARTNERS LIMITED, CONSULTING ENGINEERS, FINISKLIN, SLIGO, IRELAND.
TEL. (00353371) 9161416.
FAX. (00353371) 9161080.
Email. info@jodireland.com
Web. www.jodireland.com



Job No.	Drawing no.	Revision
6225	FIGURE 15.3	